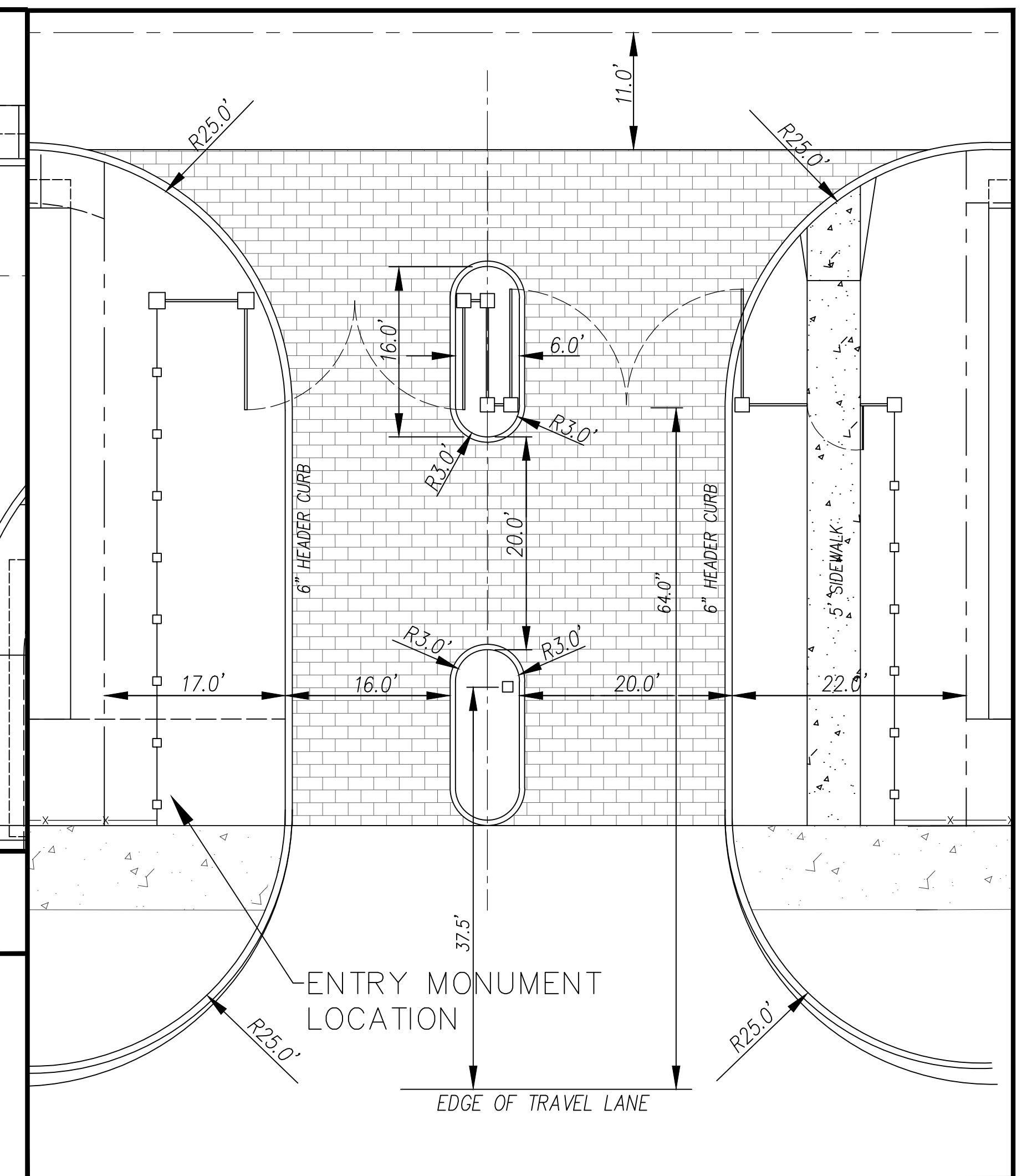


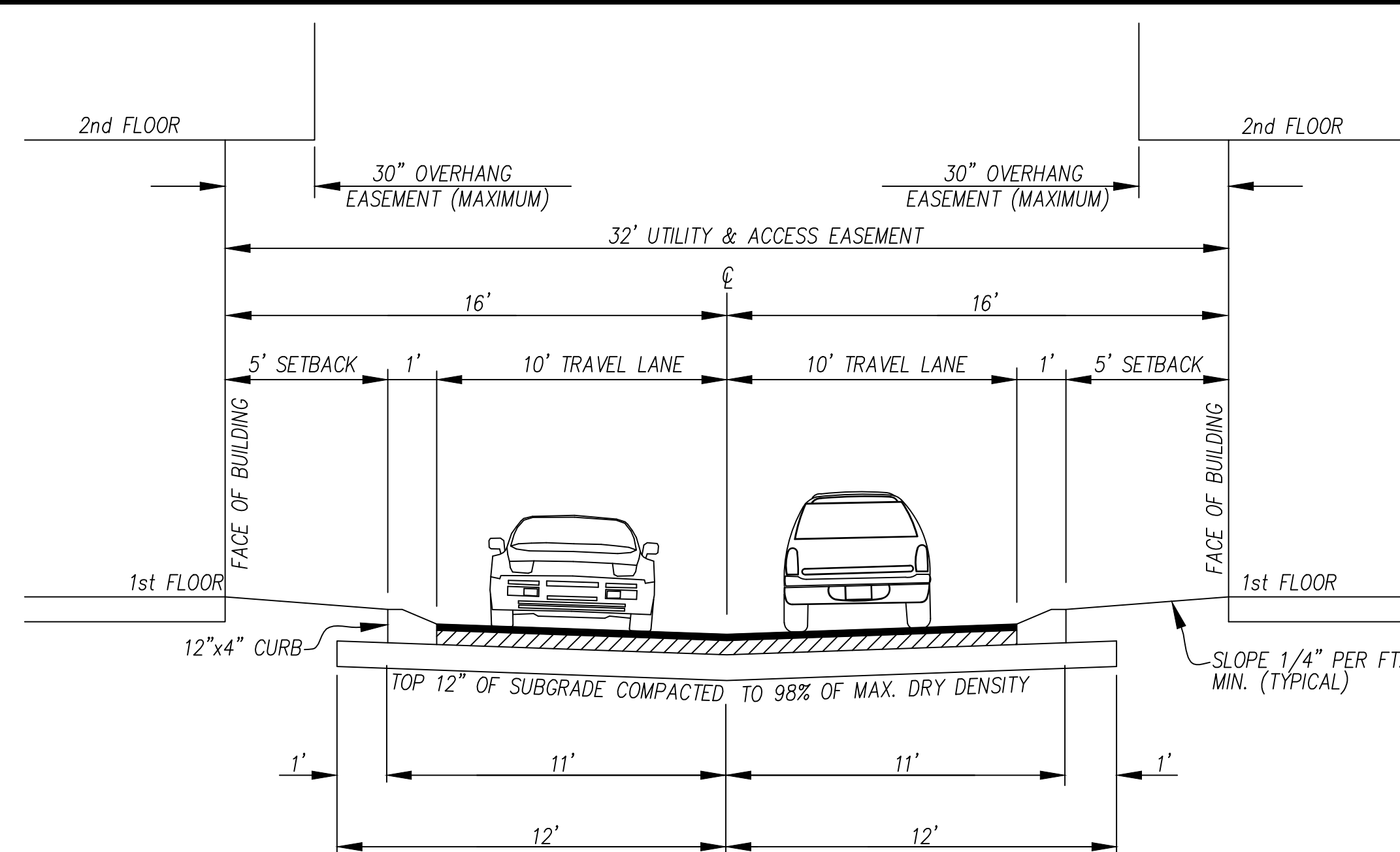
**TYPICAL PARKING DIMENSIONS**

SCALE: 1"=10'



**GATED ENTRY DETAIL**

SCALE: 1"=10'



**CROSS SECTION A-A**

NOTE: ROAD TO SLOPE AT 1/4" PER FOOT TO CENTER OF ROADWAY. DRAINAGE INLETS SHALL BE PLACED IN THE CENTER OF THE ROADWAY TO COLLECT STORMWATER.

TOP 12" OF SUBGRADE TO BE COMPACTED TO 98% MAX. DRY DENSITY.

SCALE: HORIZONTAL: 1"=4'  
VERTICAL: 1"=4'


**LOT AREA CHART**

LOT #	LOT AREA	LOT #	LOT AREA	LOT #	LOT AREA
1	1585 SQ FT	21	1662 SQ FT	41	1888 SQ FT
2	1749 SQ FT	22	2220 SQ FT	42	1777 SQ FT
3	1586 SQ FT	23	1586 SQ FT	43	1777 SQ FT
4	1520 SQ FT	24	1586 SQ FT	44	1958 SQ FT
5	1584 SQ FT	25	1586 SQ FT	45	1890 SQ FT
6	1587 SQ FT	26	1586 SQ FT	46	1890 SQ FT
7	1587 SQ FT	27	1586 SQ FT	47	1958 SQ FT
8	1587 SQ FT	28	1586 SQ FT	48	1777 SQ FT
9	1587 SQ FT	29	1785 SQ FT	49	1777 SQ FT
10	1994 SQ FT	30	1585 SQ FT	50	1888 SQ FT
11	2324 SQ FT	31	1585 SQ FT	51	1888 SQ FT
12	2145 SQ FT	32	1585 SQ FT	52	1777 SQ FT
13	2375 SQ FT	33	1585 SQ FT	53	1777 SQ FT
14	1897 SQ FT	34	1585 SQ FT	54	1958 SQ FT
15	1662 SQ FT	35	1585 SQ FT	55	1890 SQ FT
16	1662 SQ FT	36	1906 SQ FT	56	1890 SQ FT
17	1850 SQ FT	37	1966 SQ FT	57	1958 SQ FT
18	1684 SQ FT	38	1785 SQ FT	58	1777 SQ FT
19	1660 SQ FT	39	1785 SQ FT	59	1777 SQ FT
20	1658 SQ FT	40	1906 SQ FT		



DATE :	June 29, 2017	REVISIONS
SCALE :		
DRAWN BY :	RD	
CHECKED BY :	RMS	

ZONING PLAN  
FOR  
DAVID WEEKLEY HOMES  
750 Hammond Drive, Building 6, Suite 200  
Atlanta, GA 30328



**NORTH POINT  
LAND SURVEYING**  
821 WYNTUCK DRIVE  
KENNESAW, GEORGIA 30152  
PHONE: (770) 315-5129  
EMAIL: RS@NPLandSurveying.com  
www.NPLandSurveying.com

LOCATED IN L.L. 490  
17TH DISTRICT  
CITY OF SMYRNA  
COBB COUNTY, GA.

PROJECT NUMBER : 17007