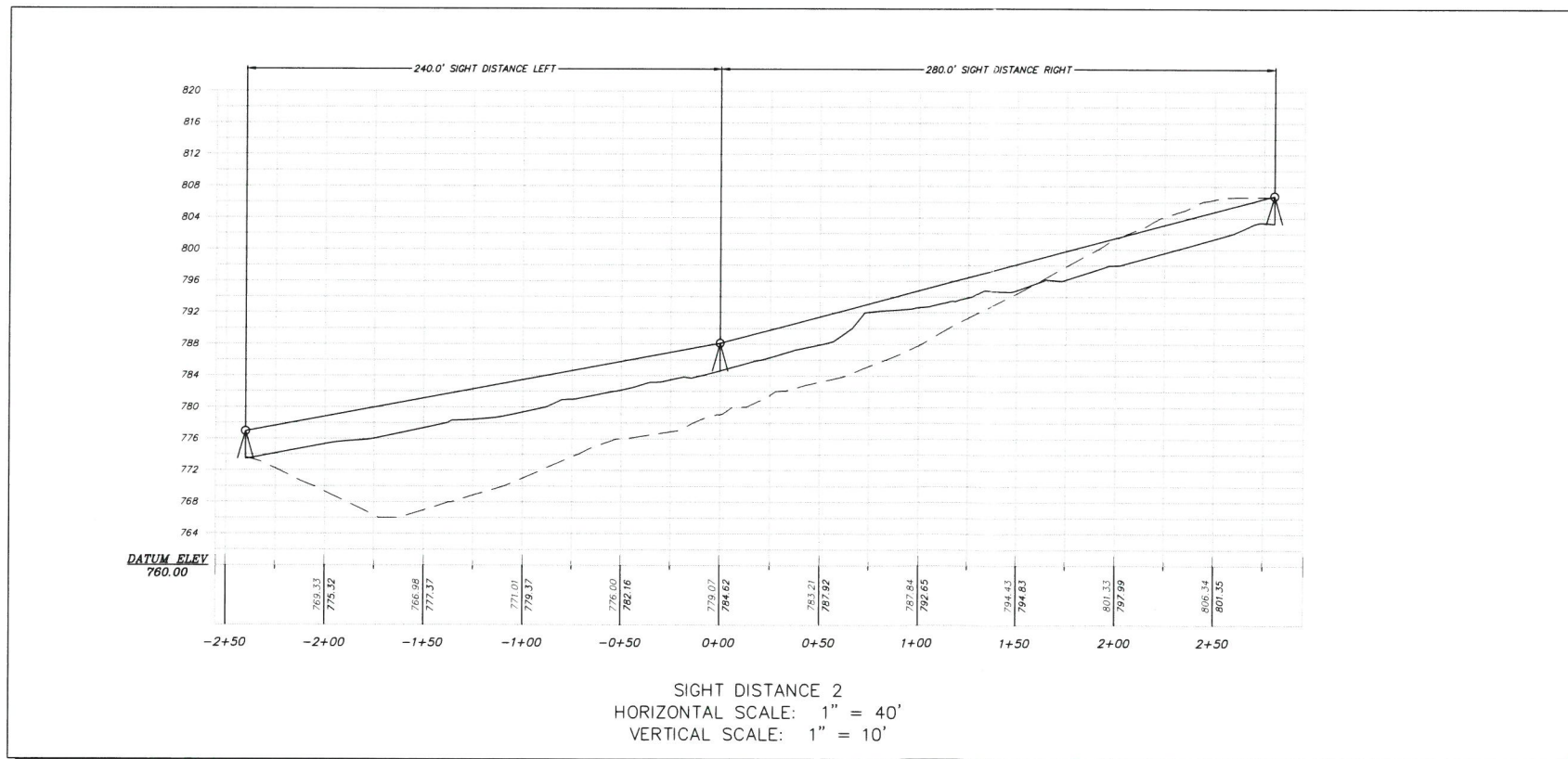





SIGHT DISTANCE PLAN 2
SCALE: 1" = 40'



SIGHT DISTANCE 2
HORIZONTAL SCALE: 1" = 40'
VERTICAL SCALE: 1" = 10'



24 HOUR CONTACT:
JAMES BIKOFF
404-680-8205



RIVERVIEW LANDING

A MASTER PLANNED RESIDENTIAL DEVELOPMENT AT CHATTAHOOCHEE RIVER
FOR
ARDENT COMPANIES, LLC
ATLANTA, GEORGIA 30339
SUITE 350
2100 POWERS FERRY ROAD
PHONE: 770-319-7424
LAND LOT 61.171.172.174.175 & 284
18TH DISTRICT
CITY OF SMYRNA
GEORGIA

"WE PROVIDE SOLUTIONS"
PLANNERS AND ENGINEERS COLLABORATIVE
SITE PLANNING & LANDSCAPE ARCHITECTURE & CIVIL ENGINEERING & LAND SURVEYING
350 RESEARCH COURT ■ PEACHTREE CORNERS, GEORGIA 30092 ■ (770) 451-2741 ■ FAX (770) 451-3915 ■

REVISIONS:

NO.	DATE	BY	DESCRIPTION
*1	07/10/2018	kw	Updated SF Layout

This drawing is the property of Planners and Engineers Collaborative and is not to be copied in whole or in part. It is not to be used on any other project and is to be returned upon request. © Planners and Engineers Collaborative

CONCEPTUAL SITE PLAN



SCALE: 1" = 120'
DATE: JANUARY 24, 2019
PROJECT: 08031.00C

THIS SEAL IS ONLY VALID IF COUNTER SIGNED AND DATED WITH AN ORIGINAL SIGNATURE


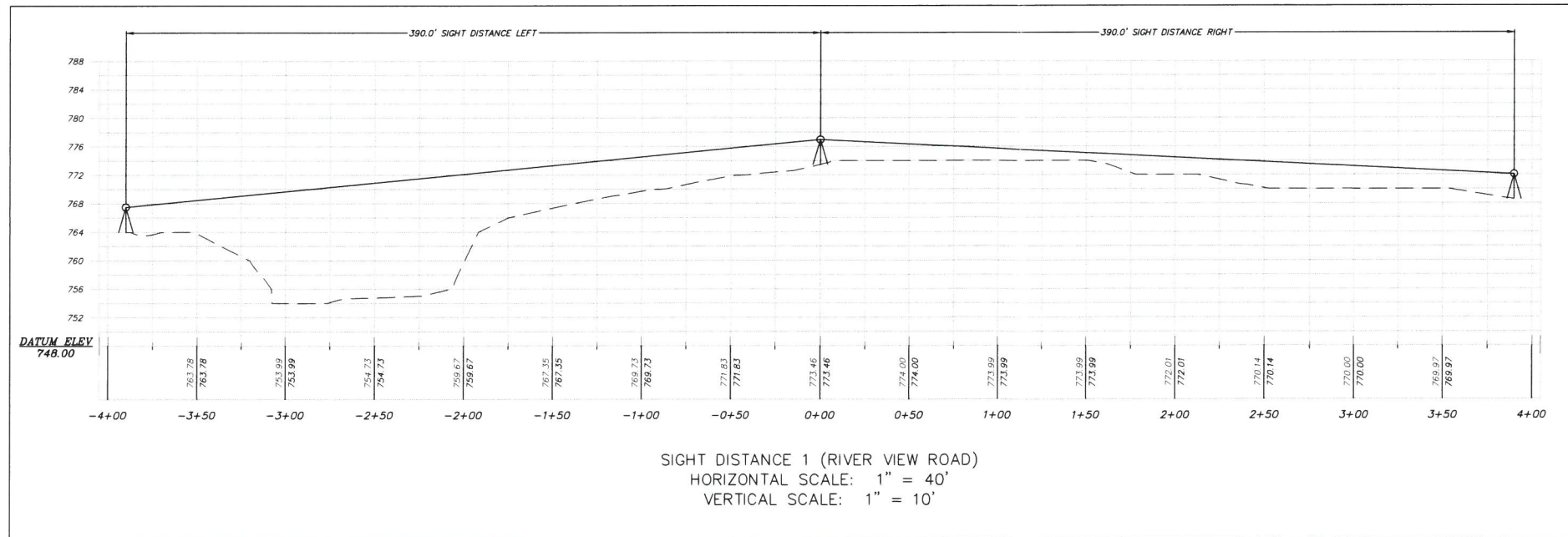


GSWCC LEVEL II DESIGN PROFESSIONAL
CERTIFICATION # 000059389 EXP. 10/28/2021

C55
SHEET



SIGHT DISTANCE PLAN 1
SCALE: 1" = 40'



24 HOUR CONTACT:
JAMES BIKOFF
404-680-8205



REVISIONS:

NO.	DATE	BY	DESCRIPTION
*1	07/10/2018	kw	Updated SF Layout

This drawing is the property of Planners and Engineers Collaborative and is not to be copied in whole or in part. It is not to be used on any other project and is to be returned upon request. © Planners and Engineers Collaborative

CONCEPTUAL SITE PLAN



SCALE: 1" = 120'
DATE: JANUARY 24, 2019
PROJECT: 08031.00C

THIS SEAL IS ONLY VALID IF COUNTER SIGNED AND DATED WITH AN ORIGINAL SIGNATURE.



GSWCC LEVEL II DESIGN PROFESSIONAL CERTIFICATION # 0000059389 EXP. 10/28/2021



C55
SHEET

RIVERVIEW LANDING
A MASTER PLANNED RESIDENTIAL DEVELOPMENT AT CHATTAHOOCHEE RIVER
FOR
ARDENT COMPANIES, LLC
ATLANTA, GEORGIA 30339
SUITE 350
2100 POWERS FERRY ROAD
PHONE: 770-319-7424
LAND LOT 6: 171.172.174.175 & 234
18TH DISTRICT
CITY OF SMYRNA
COBB COUNTY
GEORGIA

"WE PROVIDE SOLUTIONS"
PLANNERS AND ENGINEERS COLLABORATIVE
SITE PLANNING | LANDSCAPE ARCHITECTURE | CIVIL ENGINEERING | LAND SURVEYING
350 RESEARCH COURT • PEACHTREE CORNERS, GEORGIA 30092 • (770) 451-2741 • FAX (770) 451-5915