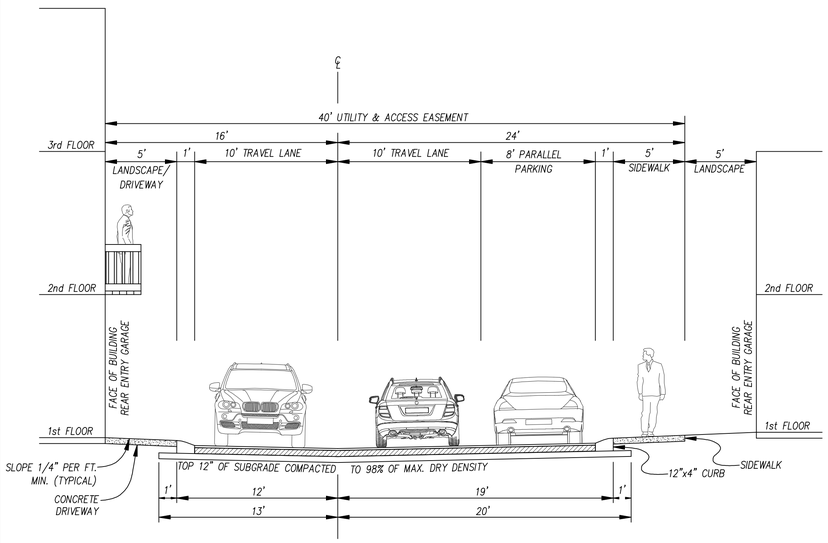

CROSS SECTION A-A

NOTE: ROAD TO SLOPE AT 1/4" PER FOOT TO CENTER OF ROADWAY. DRAINAGE INLETS SHALL BE PLACED IN THE CENTER OF THE ROADWAY TO COLLECT STORMWATER.

TOP 12" OF SUBGRADE TO BE COMPACTED TO 98% MAX. DRY DENSITY.

SCALE: HORIZONTAL: 1" = 5'
VERTICAL: 1" = 5'

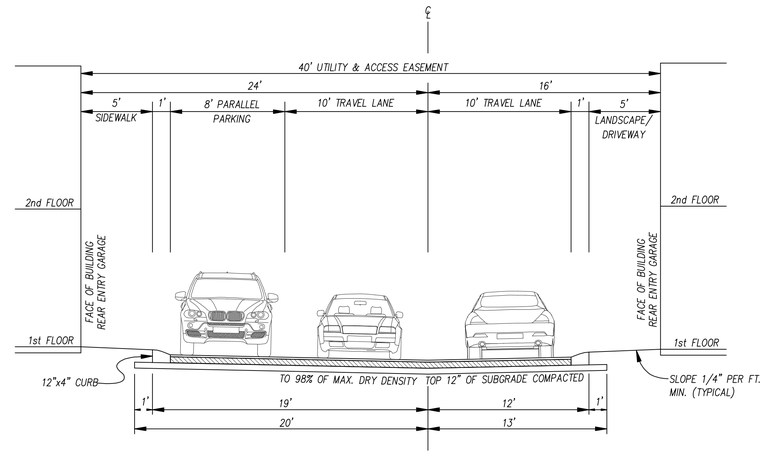

CROSS SECTION B-B

NOTE: ROAD TO SLOPE AT 1/4" PER FOOT TO CENTER OF ROADWAY. DRAINAGE INLETS SHALL BE PLACED IN THE CENTER OF THE ROADWAY TO COLLECT STORMWATER.

TOP 12" OF SUBGRADE TO BE COMPACTED TO 98% MAX. DRY DENSITY.

SCALE: HORIZONTAL: 1" = 5'
VERTICAL: 1" = 5'

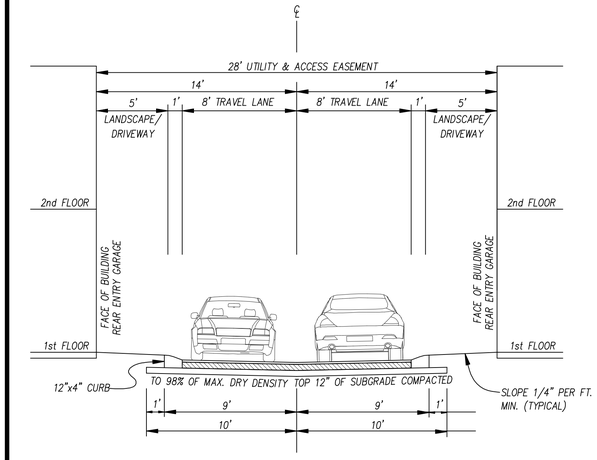

CROSS SECTION D-D

NOTE: ROAD TO SLOPE AT 1/4" PER FOOT TO CENTER OF ROADWAY. DRAINAGE INLETS SHALL BE PLACED IN THE CENTER OF THE ROADWAY TO COLLECT STORMWATER.

TOP 12" OF SUBGRADE TO BE COMPACTED TO 98% MAX. DRY DENSITY.

SCALE: HORIZONTAL: 1" = 5'
VERTICAL: 1" = 5'

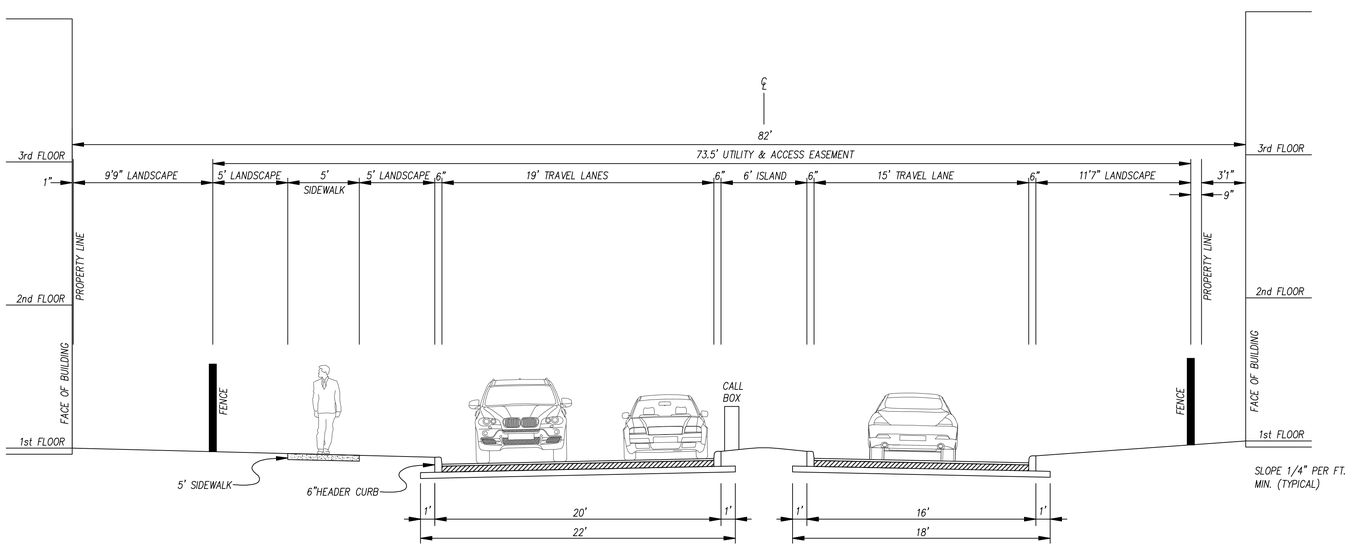

CROSS SECTION C-C

NOTE: ROAD TO SLOPE AT 1/4" PER FOOT TOWARD OUTSIDE OF ROADWAY

TOP 12" OF SUBGRADE TO BE COMPACTED TO 98% MAX. DRY DENSITY.

SCALE: HORIZONTAL: 1" = 5'
VERTICAL: 1" = 5'

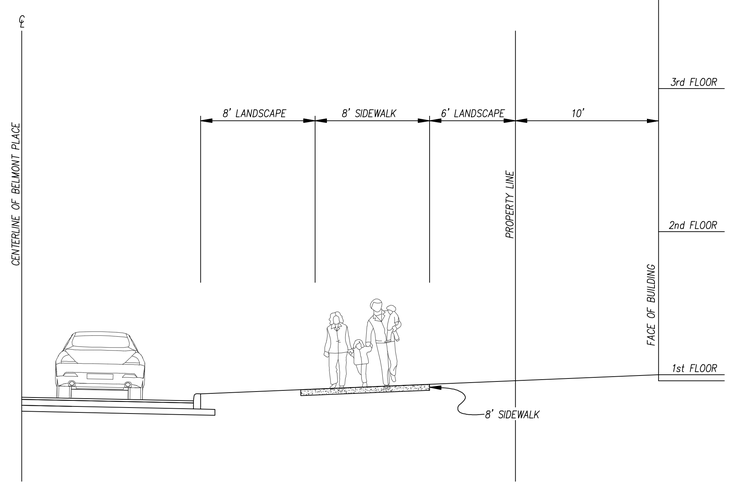

CROSS SECTION F-F

SCALE: HORIZONTAL: 1" = 5'
VERTICAL: 1" = 5'

RIDGE PLANNING AND ENGINEERING
1795 WHITE CIRCLE - SUITE 202 - MARIETTA, GA 30066
JEFF SMITH, P.E. DIRECT 404.428.2801 FAX 866.319.0672
MIKE HAPONSKI, P.E. DIRECT 404.557.2400

REZONING PLAN
BELMONT HILLS
PODS C AND D

2440 ATLANTA ROAD SOUTHEAST
SMYRNA, GEORGIA 30080

OWNER/DEVELOPER
David Weekley Homes
4385 KIMBALL BRIDGE ROAD, SUITE 201
ALPHARETTA, GEORGIA 30022
PHONE: (678) 255-5384
24 HOUR CONTACT:
JEFF BARRETT

GSWCC CERTIFICATION NUMBER: 36629
EXPIRATION DATE: 07.20.2015

REVISIONS

ZONING CROSS SECTIONS

Z.101

130178 Rezoning.dwg 1.16.14